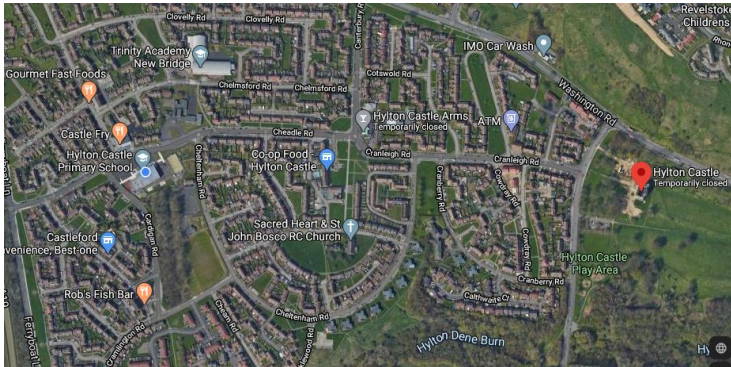




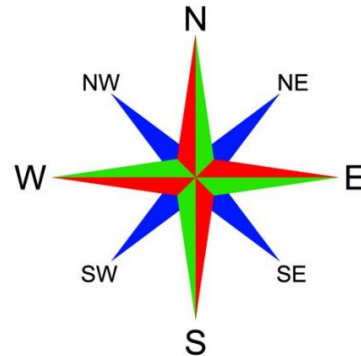
Year 3 knowledge organiser –The Local Area

Strand: Field Work

Aerial Map of Hylton Castle:



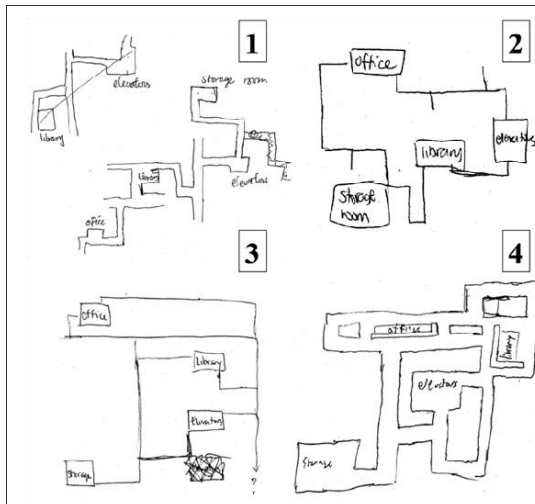
8 point compass:










Key Vocabulary:

Maps	Drawing of an area which helps us plan routes.
Atlas	Book of maps.
Key	Information needed to make sense of a map.
Globe	spherical model of Earth
Digital map	collection of data is compiled and formatted into a virtual image
Population	Number of people living in the area.
Settlement	Where people live. (Hylton Castle)

Examples of sketch maps:



Example of a key for human and physical features on a map:

human features	physical features
houses 	Trees 
roads 	hill 
Hospital 	Stream 
shops 	
Castle 